

























**PEROLEHAN SUARA PARTAI POLITIK (DPR) TINGKAT KECAMATAN
DI DKI JAKARTA**

NO	WILAYAH	PARTAI POLITIK PESERTA PEMILU 2004																								JUMLAH
		1	2	3	4	5	6	7	8	9	10	11	12	13	14	15	16	17	18	19	20	21	22	23	24	
		 PNIM	 PBSI	 PBB	 PM	 PPP	 PDK	 PPIB	 PNBK	 PD	 PKPI	 PPDI	 PPNUI	 PAN	 PKPB	 PKB	 PKS	 PBR	 PDIP	 PDS	 PG	 PPS	 PSI	 PPD	 PP	
1	GAMBIR	53	56	440	43	3.022	181	84	163	9.613	136	129	113	3.023	576	1.652	8.245	1.300	7.053	3.604	3.430	1.163	59	36	42	44.216
2	SAWAH BESAR	85	73	655	110	3.083	146	115	170	15.946	299	137	91	2.868	651	1.884	7.009	847	9.857	6.164	3.471	1.072	66	30	61	54.490
3	KEMAYORAN	217	240	1.088	424	5.801	474	159	337	27.694	445	245	326	10.361	1.147	3.001	25.561	2.094	16.446	6.159	7.425	3.253	161	94	323	113.475
4	S E N E N	84	77	1.196	77	5.778	373	175	256	11.355	105	91	159	4.045	579	1.580	11.678	935	5.796	3.739	3.983	572	186	101	167	53.087
5	TANAH ABANG	112	81	646	42	5.772	497	150	378	10.722	95	154	207	8.097	1.100	2.148	22.234	5.458	8.290	3.190	5.241	589	101	66	67	75.437
6	CEMPAKA PUTIH	76	75	425	68	2.860	330	91	111	9.793	91	81	85	4.014	865	1.148	12.131	919	4.119	2.531	3.675	288	40	34	117	43.967
7	M E N T E N G	58	71	797	60	3.625	461	210	90	8.674	117	66	177	2.755	837	1.113	10.432	1.183	4.758	2.086	4.006	646	143	73	80	42.518
8	JOHAR BARU	91	109	971	141	4.981	426	68	129	10.968	292	145	129	5.128	867	2.344	14.706	2.296	6.773	3.302	5.047	1.161	104	45	73	60.296
I	JAKARTA PUSAT	776	782	6.218	965	34.922	2.888	1.052	1.634	104.365	1.580	1.048	1.287	40.291	6.622	14.870	111.996	15.032	63.092	30.775	36.278	8.744	860	479	930	487.486
1	MATRAMAN	166	360	1.134	123	10.357	544	138	150	17.447	256	216	209	7.076	993	1.593	22.105	778	9.344	2.875	5.961	287	202	49	177	82.540
2	KRAMATJATI	149	277	1.341	147	13.059	522	151	832	25.161	313	371	425	9.190	2.567	3.041	34.345	2.779	13.334	5.424	9.984	272	252	165	435	124.536
3	PASAR REBO	111	184	842	439	6.964	458	78	173	22.188	370	328	176	5.646	1.384	1.528	19.864	1.343	9.783	2.978	10.364	271	126	52	179	85.829
4	MAKASAR	412	221	1.149	188	7.803	658	114	370	22.774	304	227	277	6.112	1.781	1.737	20.587	1.396	9.985	3.987	6.830	149	164	73	471	87.769
5	CAKUNG	238	596	3.139	242	21.594	1.447	252	377	42.450	1.011	642	1.646	14.686	6.761	8.043	54.779	6.808	26.035	7.178	21.851	481	741	349	509	221.855
6	DUREN SAWIT	250	376	2.283	305	16.061	1.194	403	373	37.281	440	409	791	17.889	2.893	8.182	49.483	4.210	19.579	10.551	14.379	520	308	128	541	188.829
7	PULOGADUNG	217	494	1.562	153	9.445	1.116	362	311	30.587	563	363	339	10.292	1.837	4.562	34.799	3.915	16.628	10.893	10.893	639	199	186	210	139.755
8	JATINEGARA	266	327	1.585	178	20.837	835	288	234	28.660	335	474	531	8.740	2.067	3.533	35.109	2.373	17.173	6.671	9.191	399	360	156	223	140.545
9	CIPAYUNG	131	329	1.273	294	6.763	675	150	219	20.631	350	325	199	6.664	4.276	1.879	19.717	1.414	9.525	3.840	11.090	241	135	94	711	90.925
10	CIRACAS	254	561	1.796	292	6.586	869	155	321	29.829	364	420	284	9.436	2.280	2.578	29.524	3.227	14.303	4.458	11.244	417	252	134	276	119.860
II	JAKARTA TIMUR	2.194	3.725	16.104	2.361	119.469	8.318	2.091	3.360	277.008	4.306	3.775	4.877	95.731	26.839	36.676	320.312	28.243	145.689	58.045	111.787	3.676	2.739	1.386	3.732	1.282.443
1	JAGAKARSA	329	222	1.442	279	10.067	1.197	140	270	21.362	335	260	316	9.849	1.991	4.026	36.943	8.727	12.873	2.907	12.579	728	118	151	347	127.458
2	PASAR MINGGU	408	210	1.673	177	11.726	1.135	262	300	24.258	387	427	310	10.796	2.372	3.150	40.044	5.395	16.096	3.694	11.887	487	259	120	197	135.770
3	CILANDAK	238	150	1.194	223	6.981	254	290	362	16.660	356	229	165	8.360	1.516	4.661	21.697	4.666	11.002	3.445	7.343	328	173	91	118	90.502
4	PESANGGRAHAN	171	203	1.742	109	7.994	211	354	642	19.644	251	298	291	10.924	1.823	2.271	30.431	2.598	12.102	3.731	8.981	279	158	95	91	105.394
5	KEBAYORAN LAMA	230	251	1.471	156	12.126	240	341	381	29.020	395	388	475	11.907	2.538	4.026	36.351	6.859	20.059	5.152	9.862	312	222	134	183	143.079
6	KEBAYORAN BARU	99	109	761	174	6.150	155	258	237	14.469	178	189	640	7.335	1.270	3.328	17.687	3.566	11.103	2.774	5.302	261	124	77	89	76.335
7	MAMPANG PRAPATAN	209	79	860	59	8.762	104	94	134	11.049	107	138	281	4.169	909	2.055	23.495	3.726	8.625	1.615	5.704	158	131	89	110	72.662
8	PANCORAN	115	97	1.165	58	9.850	286	163	146	12.465	216	139	535	5.538	944	1.269	24.923	3.309	6.803	2.079	5.542	309	122	74	122	76.269
9	T E B E T	144	169	1.436	90	15.295	215	187	226	20.040	287	190	418	9.522	1.514	2.512	35.212	1.761	12.777	4.300	6.864	345	351	224	136	114.215
10	SETIA BUDI	144	93	711	55	5.855	175	132	166	10.247	186	456	530	5.310	907	1.589	16.185	965	7.506	3.307	3.877	246	112	107	66	58.927
III	JAKARTA SELATAN	2.087	1.583	12.455	1.380	94.806	3.972	2.221	2.864	179.214	2.698	2.714	3.961	83.710	15.784	28.887	282.968	41.572	118.946	33.004	77.941	3.453	1.770	1.162	1.459	1.000.611
1	CENKARENG	750	792	2.766	218	16.258	906	435	669	49.665	3.093	1.598	1.179	11.117	4.268	8.397	36.756	6.751	36.373	13.819	18.828	498	365	183	274	215.958
2	PALMERAH	316	226	1.437	112	6.963	550	182	367	17.587	254	436	312	9.641	1.262	2.918	27.765	4.408	12.875	5.068	7.584	207	428	142	84	101.124
3	KALIDERES	286	477	2.151	351	17.348	333	309	583	29.726	499	853	1.736	7.481	4.784	7.181	25.899	5.994	26.580	9.344	14.539	504	268	219	307	157.752
4	T A M B O R A	162	187	702	85	7.760	155	178	288	30.101	817	496	496	4.717	1.122	5.026	15.660	2.010	22.149	7.921	7.590	746	188	223	96	108.875
5	TAMANSARI	72	73	583	45	3.245	73	78	205	15.422	185	216	155	2.085	852	1.941	8.052	698	10.508	6.035	3.435	215	37	59	304	54.573
6	KEBON JERUK	208	231	1.581	128	11.149	297	414	444	31.249	295	534	460	8.849	1.940	3.925	33.998	10.324	21.092	11.190	10.837	236	255	160	180	149.976
7	KEMBANGAN	181	223	2.051	103	7.115	247	223	633	23.364	272	492	257	7.186	1.928	2.799	24.925	5.575	15.926	7.520	11.096	348	603	131	198	113.396
8	GROGOL PETAMBURAN	181	209	839	125	4.182	182	299	333	28.775	361	447	337	6.345	1.084	4.192	16.771	1.544	21.658	12.830	6.588	276	68	92	101	107.819
IV	JAKARTA BARAT	2.156	2.418	12.110	1.167	74.020	2.743	2.118	3.522	225.889	5.776	5.072	4.932	57.421	17.240	36.379	189.826	37.304	167.161	73.727	80.497	3.030	2.212	1.209	1.544	1.009.473
1	PENJARINGAN	168	403	1.385	392	5.271	1.039	216	464	35.184	419	500	516	4.751	2.323	5.818	14.087	1.452	25.105	7.737	7.729	806	126	161	966	117.018
2	PADEMANGAN	104	135	1.203	51	2.968	258	220	635	17.145	134	227	309	3.092	1.018	3.027	10.439	1.369	13.659	4.289	4.056	309	62	44	74	64.827
3	TANJUNG PRIOK	475	334	2.343	248	10.635	1.771	240	1.517	42.563	532	601	531	11.399	3.279	7.377	32.944	2.795	25.939	13.526	13.602	1.804	369			